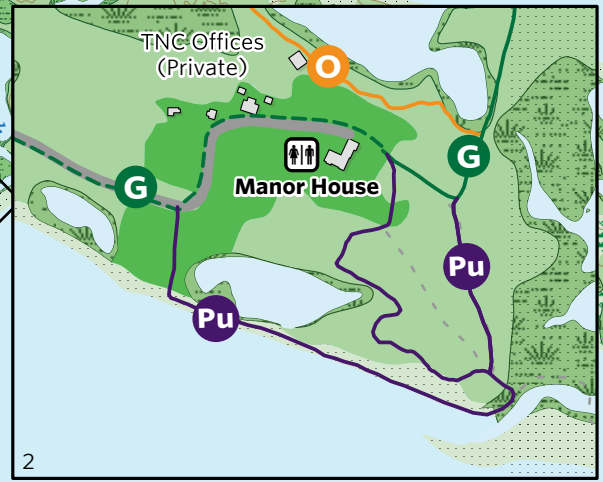
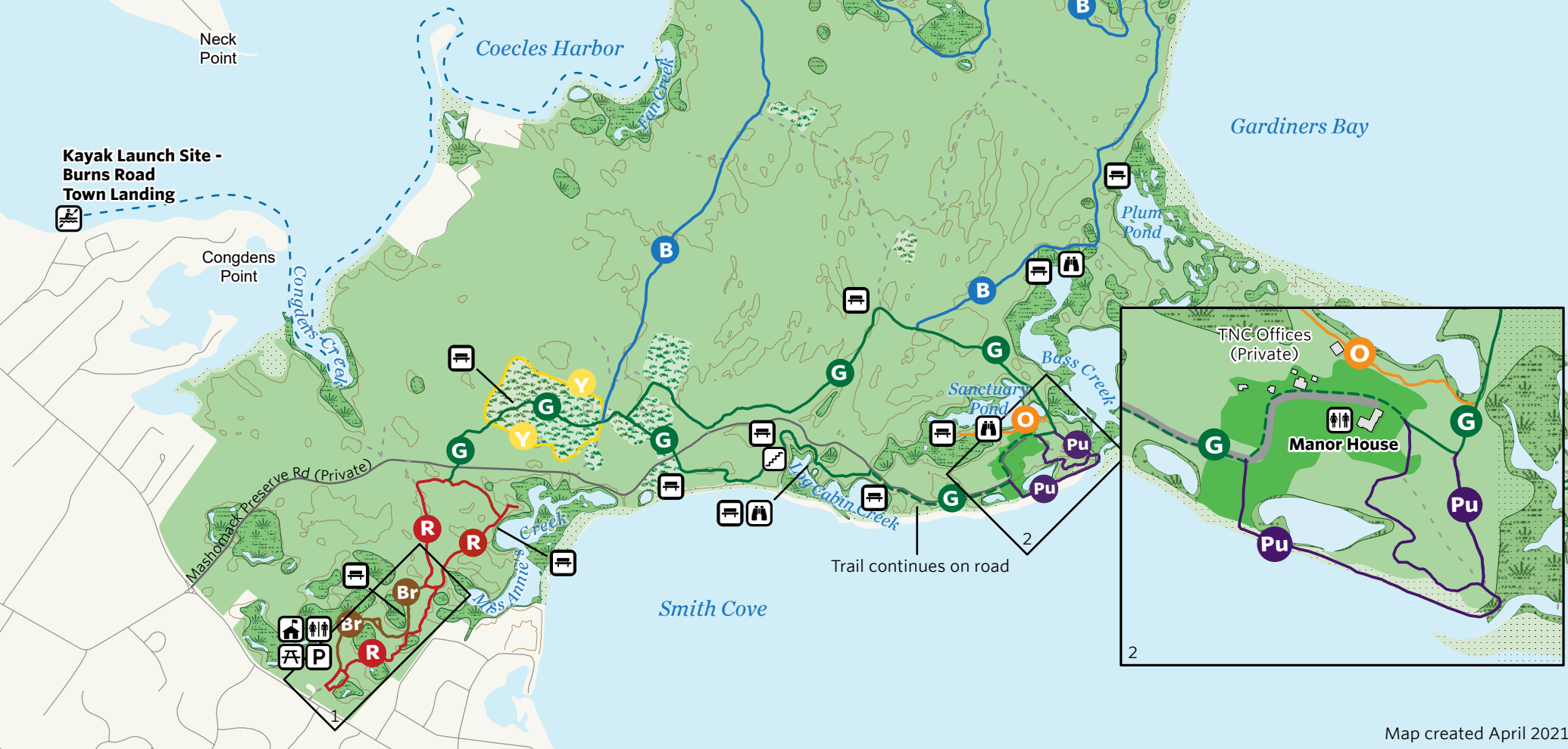
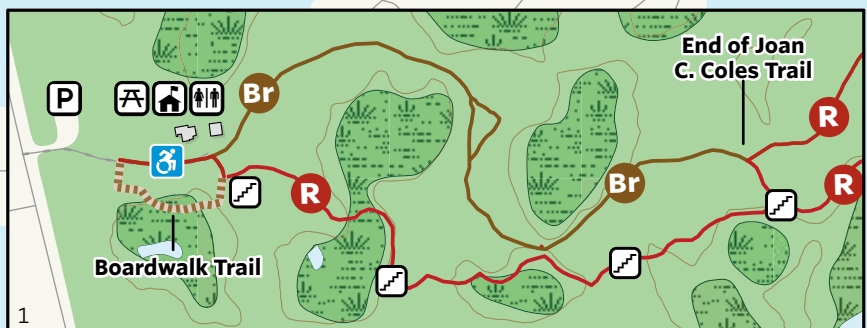


Mashomack



Br Joan C. Coles Trail	0.5 mi	B Blue Trail	4.4 mi	Parking	Steps	Forest
R Red Trail	1.2 mi	O Laspia Trail	0.2 mi	Visitor center	Bench	Meadow
Y Yellow Trail	0.8 mi	Pu Coastal & Bluff Trails	0.6 mi	Restroom	Wildlife viewing	Dune
G Green Trail	3.4 mi	Coecler Harbor Marine Water Trail		Picnic area	Kayak access	Wetland

To calculate total distance, add the length of each trail you walk.

Map created April 2021

